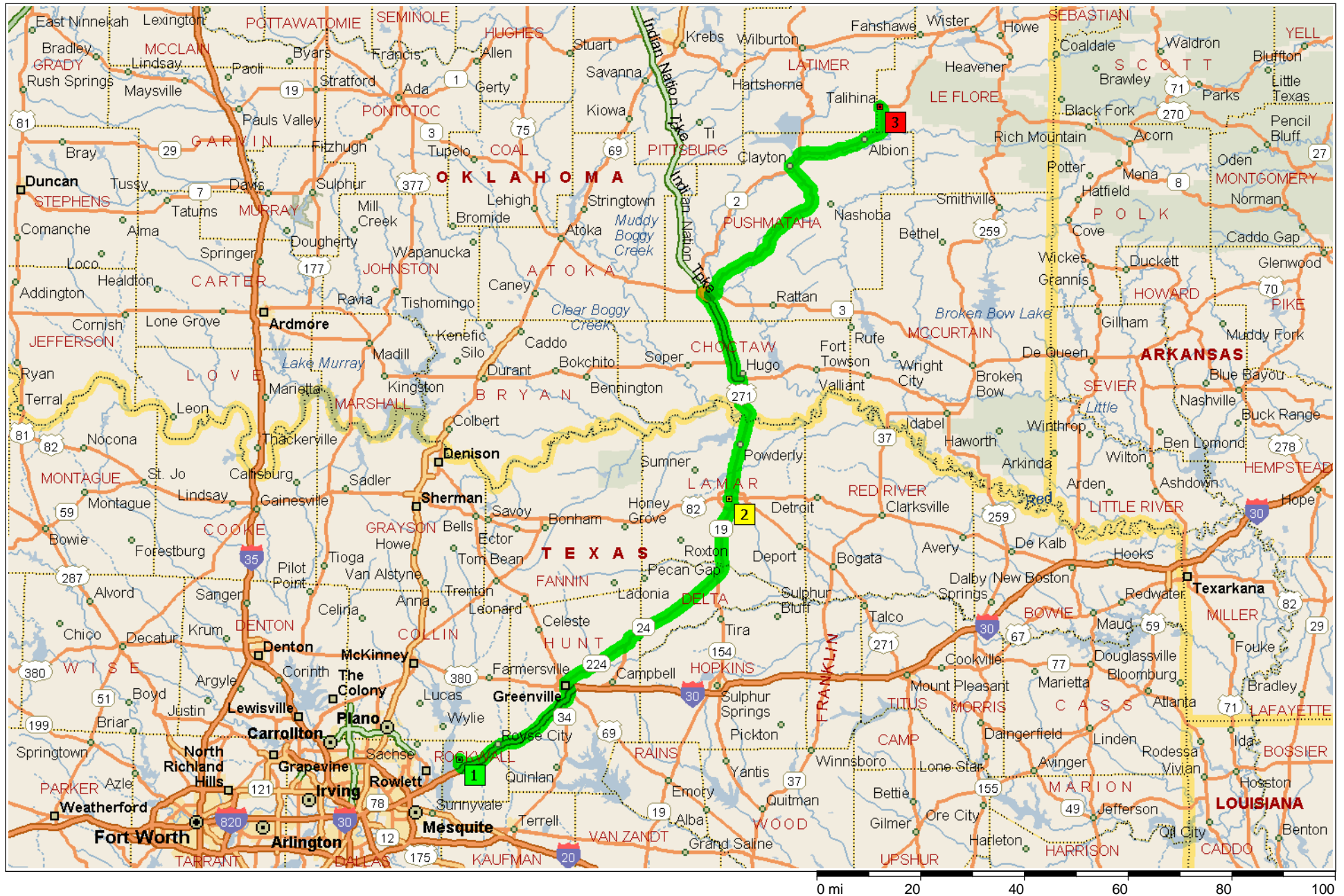
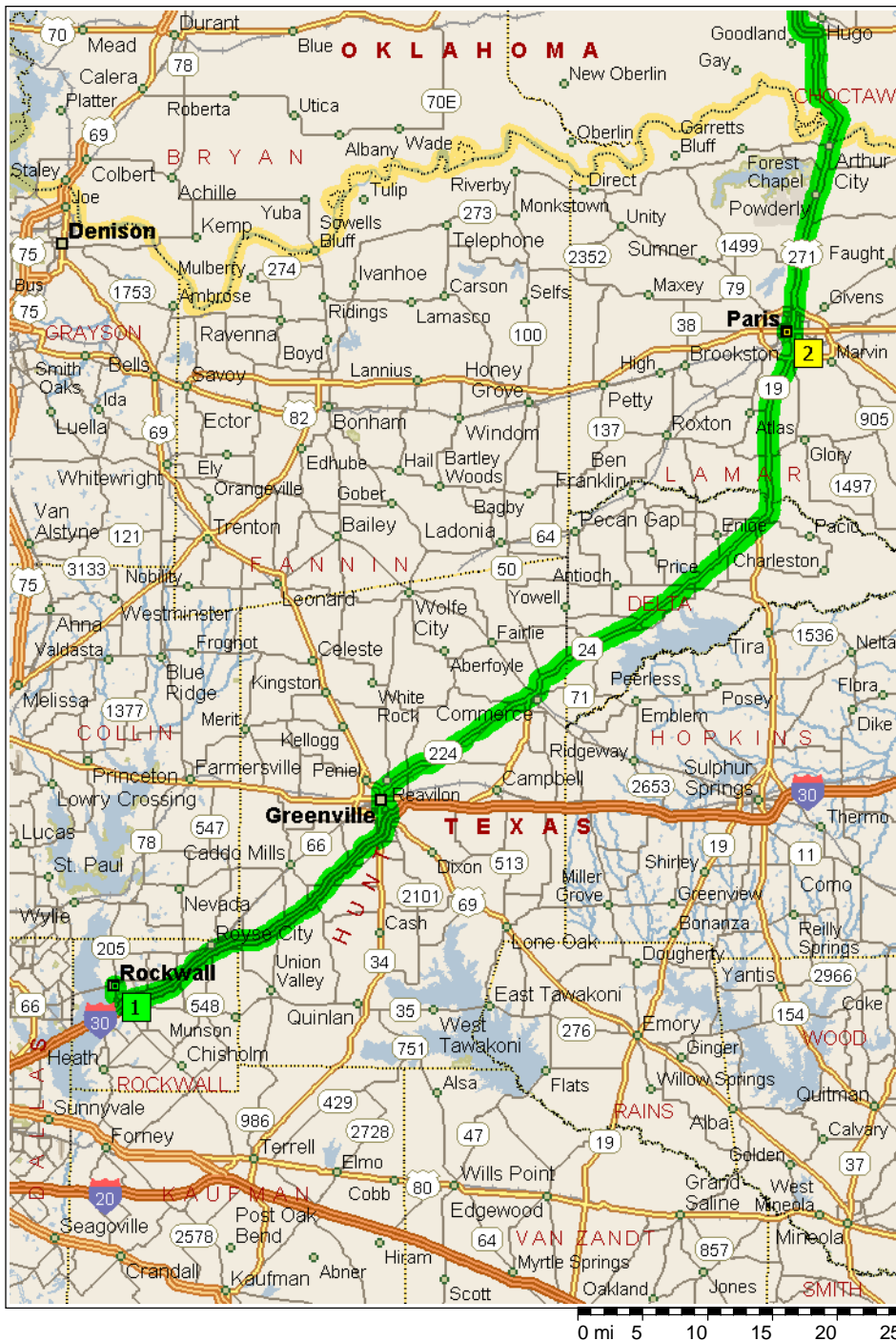


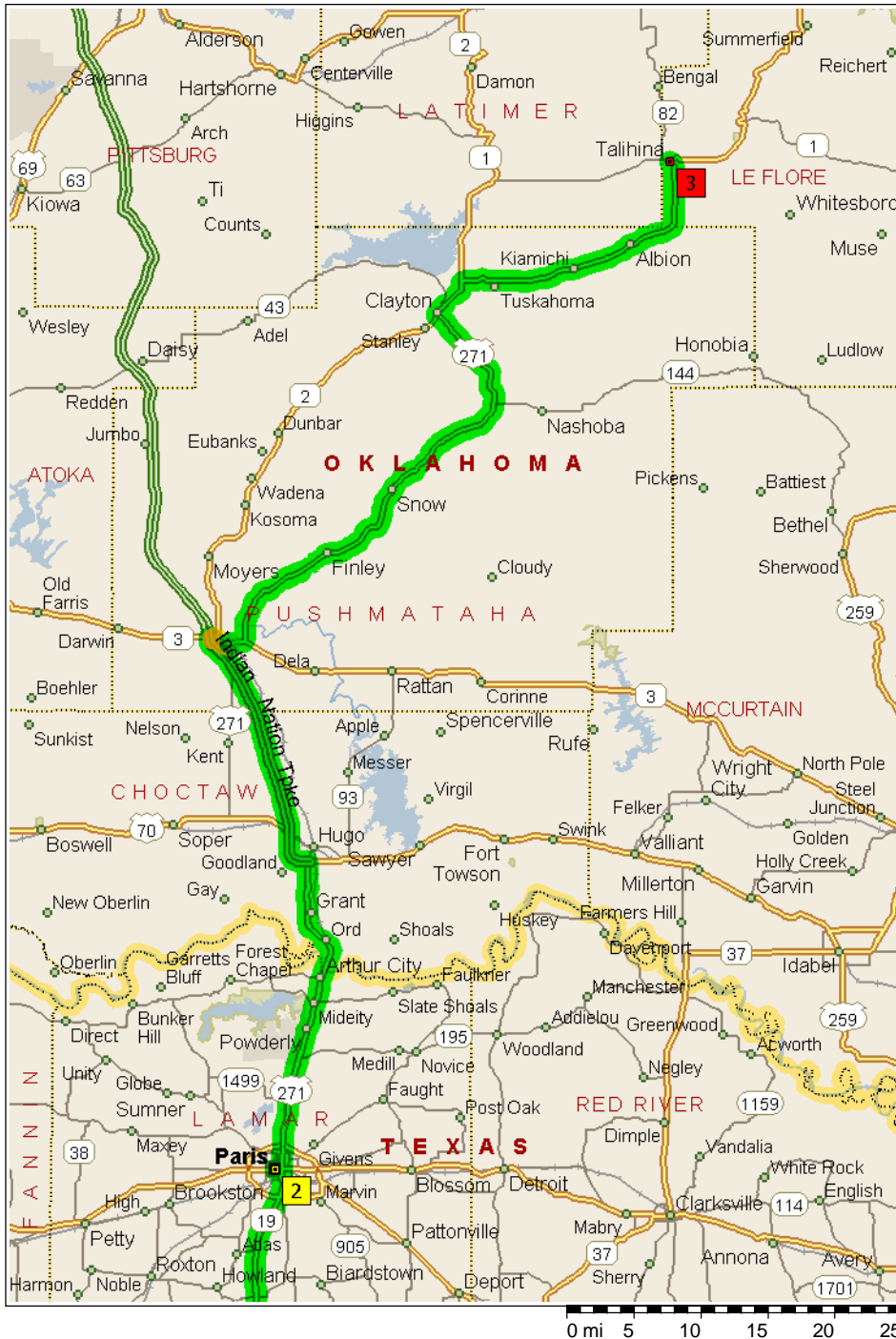
Rockwall to Taihina

191.5 miles; 3 hours, 44 minutes





- 12:00 PM 0.0 mi **1** Depart Rockwall on S Alamo Rd (South) for 87 yds
- 12:00 PM 0.1 mi Turn LEFT (East) onto SR-66 [W Washington St], then immediately turn RIGHT (South) onto SR-205 [S Goliad St] for 1.7 mi
- 12:03 PM 1.8 mi Turn LEFT (North-East) onto I-30 E [US-67 N] for 0.1 mi
- 12:04 PM 1.9 mi Take Ramp (LEFT) onto I-30 [US-67] for 25.8 mi towards I-30
- 12:28 PM 27.8 mi At exit 94B, take Ramp (RIGHT) onto I-30 E [US-67 N] for 0.2 mi towards US-69 BUSINESS / Emory
- 12:28 PM 27.9 mi Turn LEFT (North-West) onto US-69 Bus [Moulton Dr] for 0.9 mi
- 12:30 PM 28.8 mi Turn LEFT (West) onto US-69 Bus [Park St] for 0.5 mi
- 12:31 PM 29.3 mi Turn RIGHT (North) onto US-69 Bus [Johnson St] for 1.2 mi
- 12:32 PM 30.5 mi Keep RIGHT onto SR-224 [SR-34] for 14.0 mi
- 12:49 PM 44.5 mi Road name changes to SR-24 [SR-50] for 10.3 mi
- 1:02 PM 54.8 mi Keep STRAIGHT onto FM-1528 [SR-24] for 0.2 mi
- 1:02 PM 55.0 mi Bear LEFT (North-East) onto SR-24 for 11.7 mi
- 1:16 PM 66.7 mi Keep STRAIGHT onto SR-19 [SR-24] for 15.1 mi
- 1:35 PM 81.7 mi Turn LEFT to stay on SR-19 [SR-24] for 0.9 mi
- 1:36 PM 82.6 mi Turn LEFT (West) onto US-82 Bus [Lamar Ave] for 0.4 mi
- 1:37 PM 83.0 mi **2** At Paris, return East on US-82 Bus [Bonham St] for 54 yds
- 1:37 PM 83.1 mi Turn RIGHT (South) onto US-82 Bus for 87 yds
- 1:37 PM 83.1 mi Turn LEFT (East) onto US-82 Bus [Grand Ave] for 0.3 mi
- 1:37 PM 83.4 mi Keep STRAIGHT onto US-271 Bus [US-82 Bus] for 87 yds
- 1:38 PM 83.5 mi Turn LEFT (North) onto SR-19 [SR-24] for 76 yds
- 1:38 PM 83.5 mi Keep STRAIGHT onto US-271 Bus [N Main St] for 1.7 mi



- 1:41 PM 85.2 mi Bear LEFT (North) onto US-271 [N Main St] for 22.7 mi
- 1:57 PM 98.7 mi Entering Oklahoma
- 2:08 PM 107.9 mi Keep RIGHT onto Ramp for 0.3 mi towards US-271 / US-70 / US-271-BYP / Antlers
- 2:09 PM 108.2 mi Road name changes to US-271 [US-70 Byp] for 3.2 mi
- 2:11 PM 111.4 mi *Toll road* At exit 1, road name changes to Indian Nation Tpke for 16.0 mi
- 2:25 PM 127.4 mi At exit 16, turn RIGHT (North-East) onto Ramp for 0.2 mi towards OK-3 / OK-7 / Antlers / Atoka
- 2:25 PM 127.6 mi Keep LEFT to stay on Ramp for 32 yds towards OK-3 / OK-7 / Antlers
- 2:25 PM 127.6 mi Turn LEFT (East) onto SR-3 for 1.6 mi
Road widening between Darwin and Antlers (June 20, 2005 - May 31, 2006)
- 2:28 PM 129.3 mi Keep STRAIGHT onto US-271 [SR-3] for 62.2 mi
- 3:44 PM 191.5 mi Turn RIGHT (North-East) onto US-271 [SR-1] for 54 yds
- 3:44 PM 191.5 mi 3 Arrive Talihina